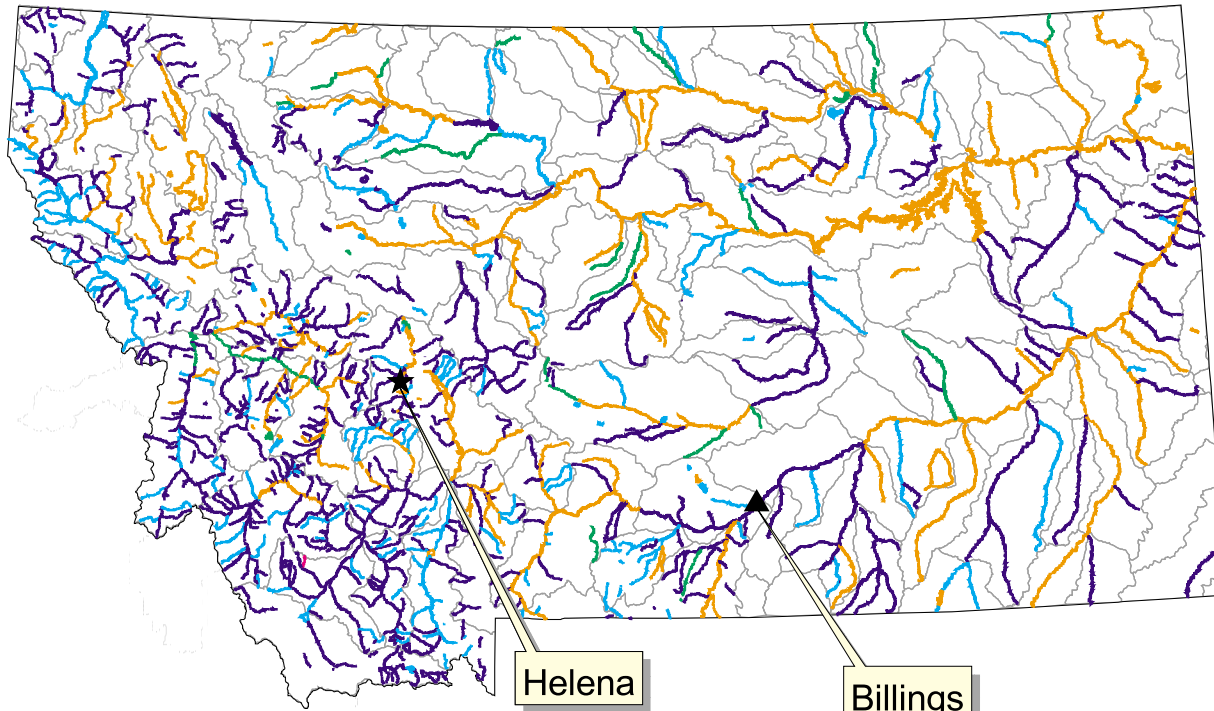


Montana 1998 Polluted Waters



Legend:

Sedimentation

Nutrients

Pathogens

Multiple *

Other **

8-digit USGS Cataloging Units

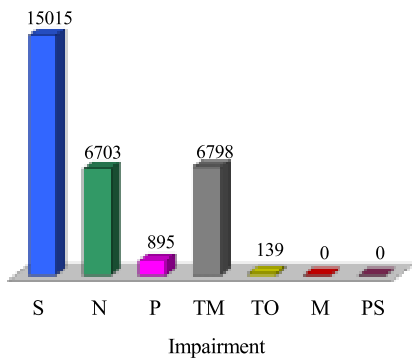
Capital City

Largest City

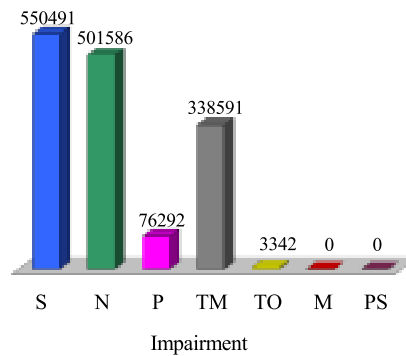
* Any combination of sediments, nutrients, and pathogens

** All other causes

Impaired Stream/River/Coastal Shoreline Miles



Impaired Lake/Estuary/Wetland Acres



S = Sedimentation
 N = Nutrients
 P = Pathogens
 TM = Toxics/Metals/Inorganics
 TO = Toxics/Organics
 M = Mercury
 PS = Pesticides

Source: 1998 State 303(d) Lists

